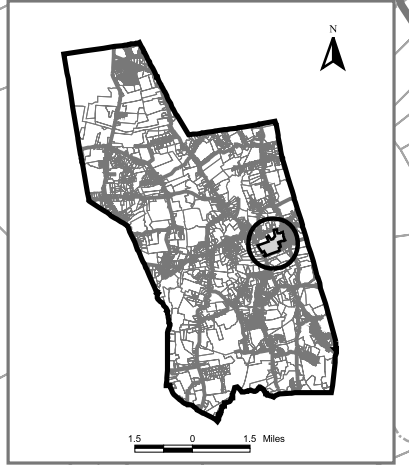
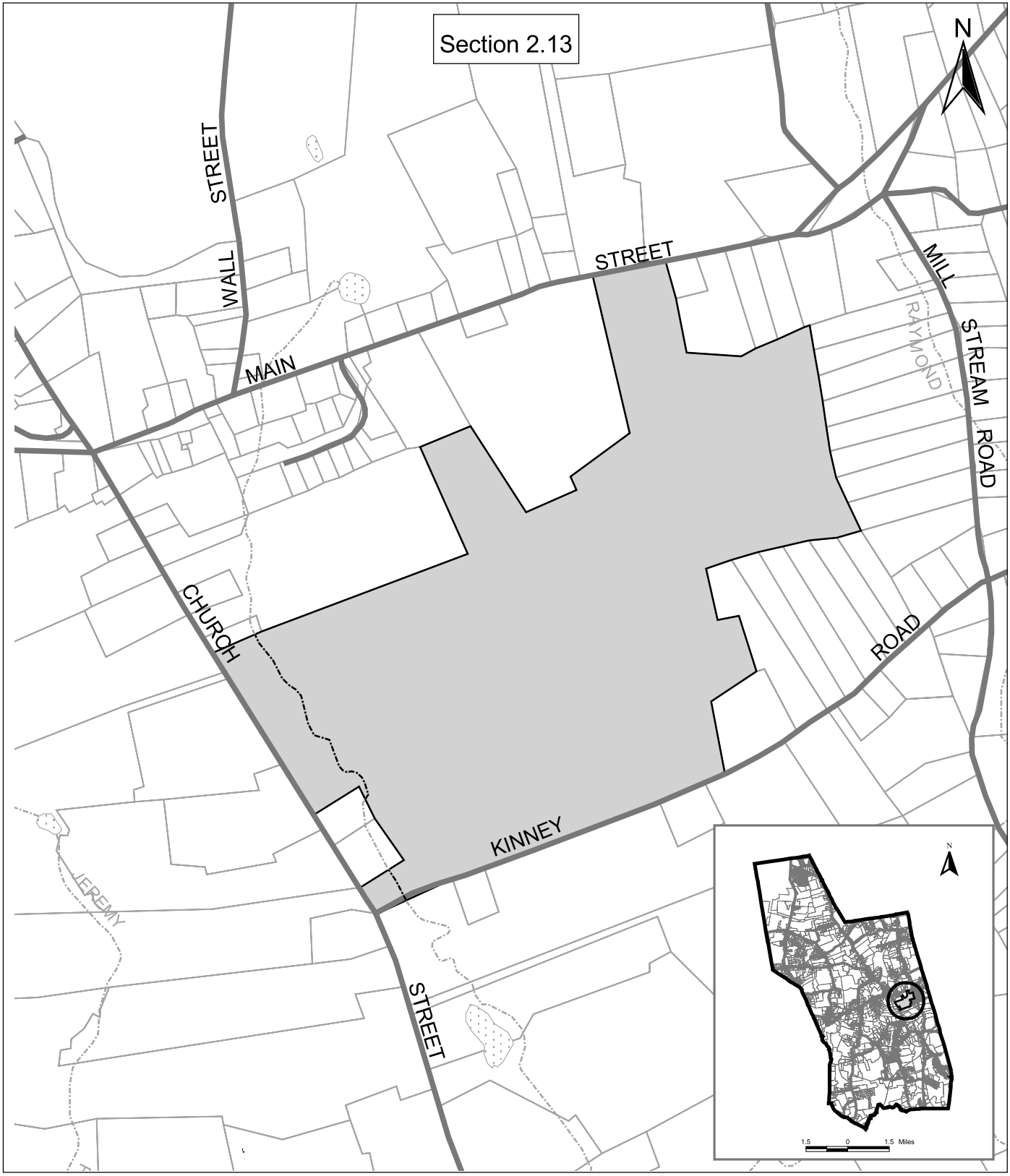


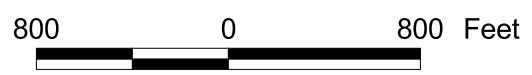


Section 2.13



-  Village Green District
-  Watercourse

ZONING MAP
 Village Green District
 February 2007



Source : Digitized Hebron Assesors Map, 2002 ;