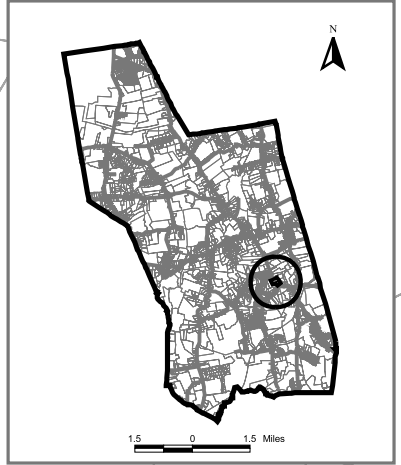





Section 2.7



-  Neighborhood Convenience District
-  Water

**ZONING MAP**  
 Neighborhood Convenience District  
 February 2007



Source : Digitized Hebron Assesors Map, 2002 ;