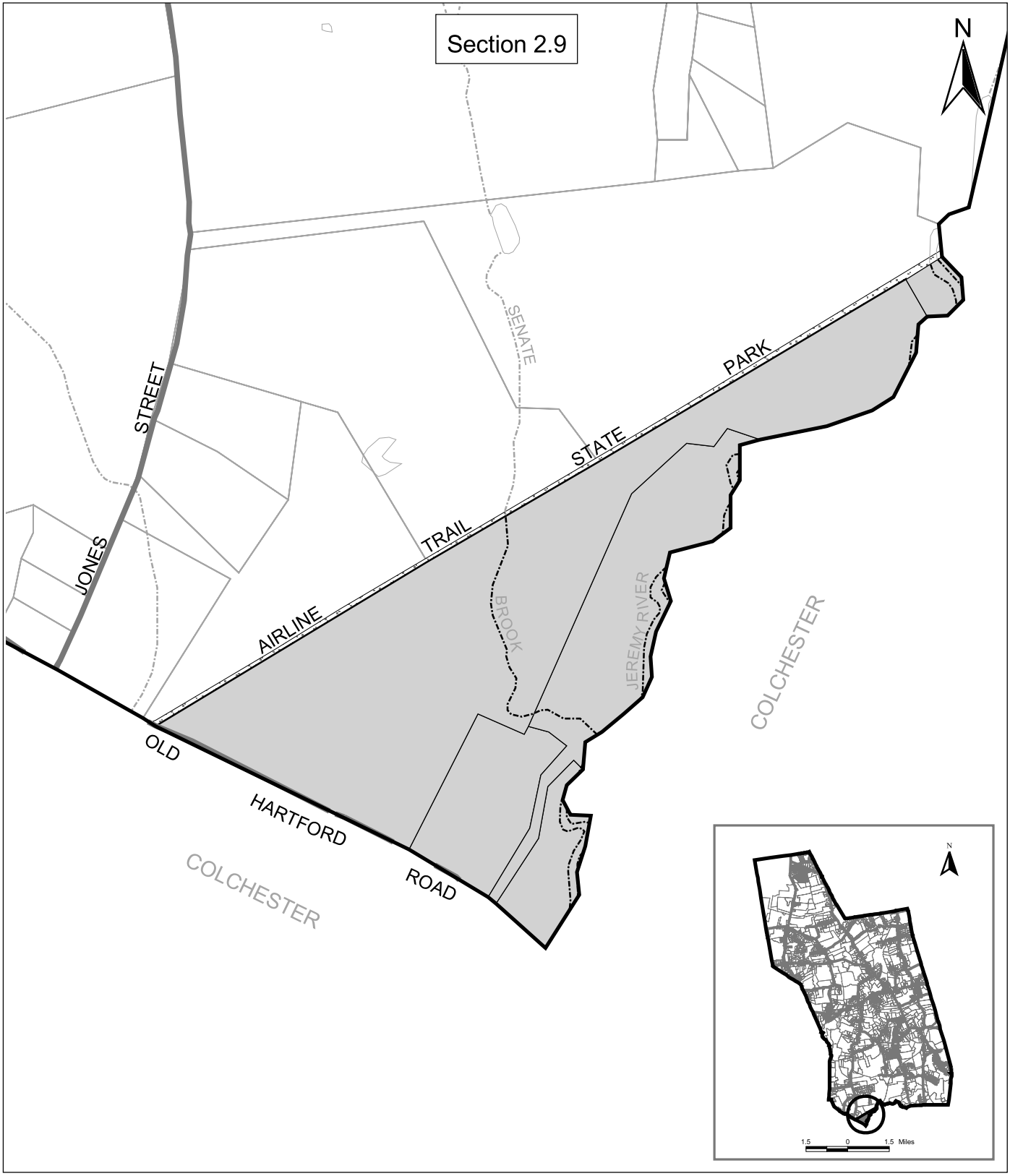




Section 2.9



-  Commercial Industrial District
-  Watercourse

ZONING MAP
Commercial Industrial
District
March 20, 2008



Source : Digitized Hebron Assesors Map, 2002 ;