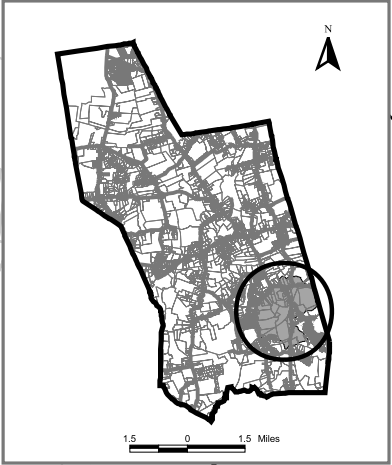
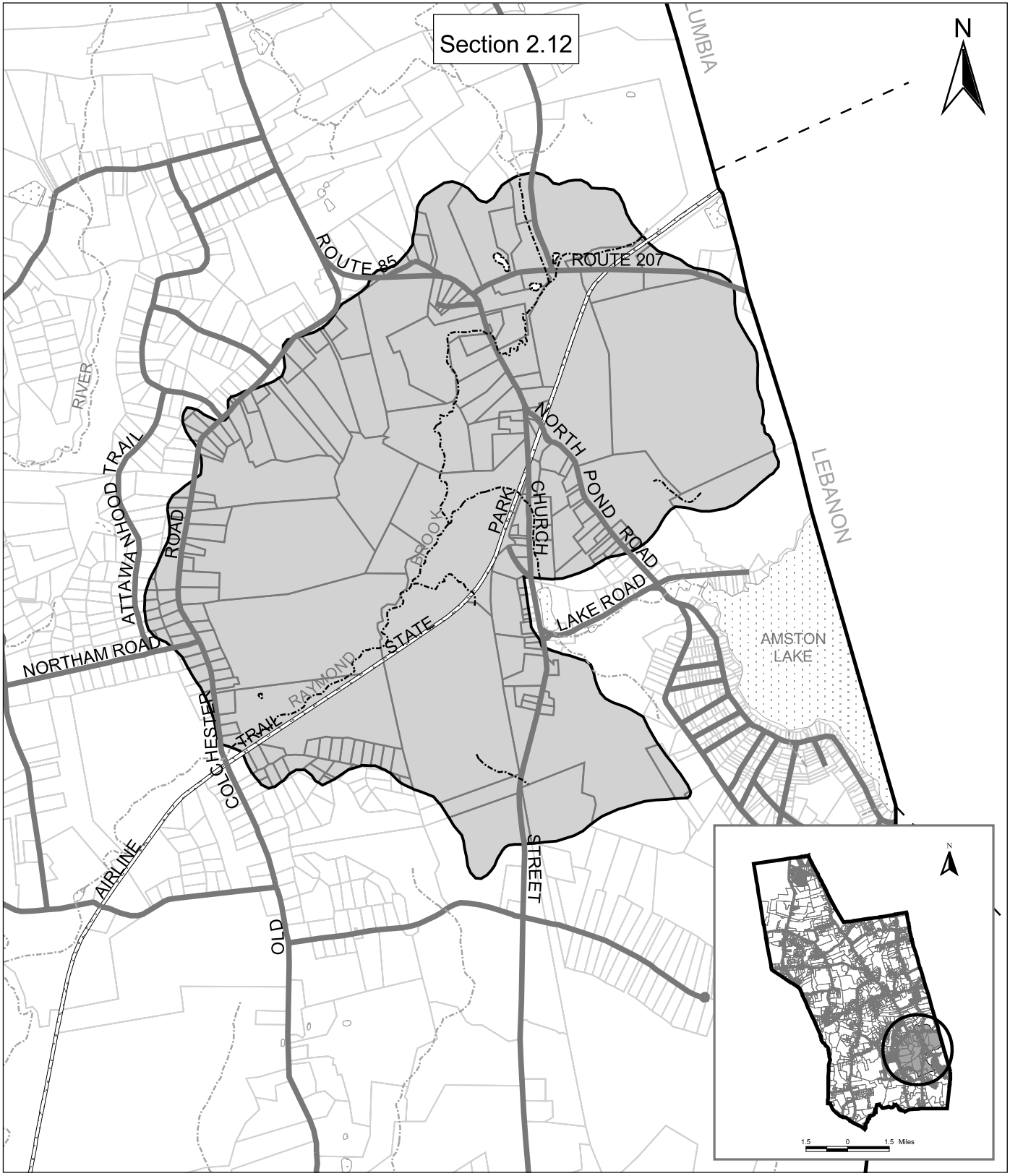





Section 2.12



-  Watercourse
-  Water
-  Aquifer Protection Area

ZONING MAP
Aquifer Protection Area
February 2007



Source : Digitized Hebron Assesors Map, 2002 ;