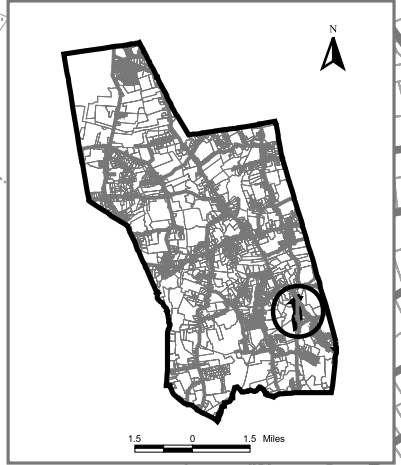




Section 2.11



-  Amston Village District
-  Watercourse

ZONING MAP
Amston Village District
February 2007



Source : Digitized Hebron Assesors Map, 2002 ;