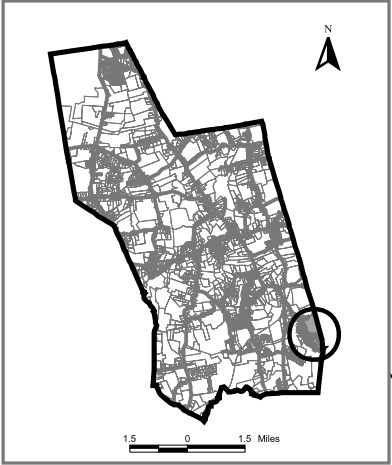
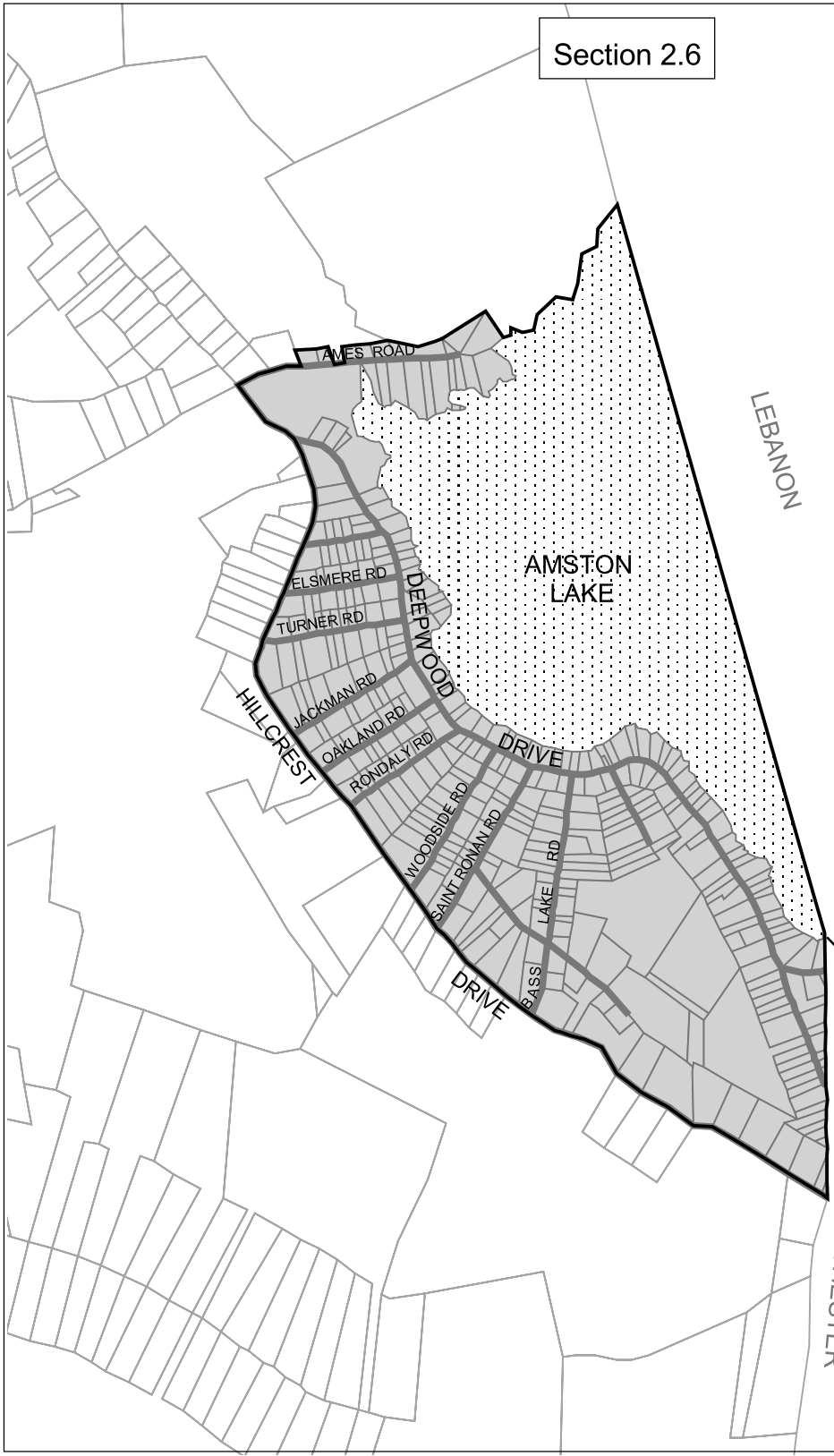



Section 2.6



-  Amston Lake
-  Amston Lake District

ZONING MAP  
Amston Lake District  
February 2007



Source : Digitized Hebron Assesors Map, 2002 ;